

JSS Mahavidyapeetha



JSS College of Arts, Commerce and Science

Ooty Road, Mysuru

Geotagged Photographs of Classrooms

ROOM NO. 006



ROOM NO. 011



Mysuru, Karnataka, India
7MP6+W35, 1st Cross Rd, Gundurao Nagar,
Chamundipuram, Mysuru, Karnataka 570025, India
Lat 12.28697°
Long 76.659927°
01/03/24 06:56 PM GMT +05:30

ROOM NO. 012



Mysuru, Karnataka, India
7MP6+W35, 1st Cross Rd, Gundurao Nagar,
Chamundipuram, Mysuru, Karnataka 570025, India
Lat 12.28697°
Long 76.659973°
01/03/24 06:57 PM GMT +05:30

ROOM NO. 016




Mysuru, Karnataka, India
7MP6+W35, 1st Cross Rd, Gundurao Nagar,
Chamundipuram, Mysuru, Karnataka 570025, India
Lat 12.28696°
Long 76.660011°
01/03/24 06:57 PM GMT +05:30

 GPS Map Camera

ROOM NO. 017




Mysuru, Karnataka, India
7MP6+W35, 1st Cross Rd, Gundurao Nagar,
Chamundipuram, Mysuru, Karnataka 570025, India
Lat 12.286958°
Long 76.660017°
01/03/24 06:58 PM GMT +05:30

 GPS Map Camera

ROOM NO. 018



Mysuru, Karnataka, India
7MP6+W35, 1st Cross Rd, Gundurao Nagar,
Chamundipuram, Mysuru, Karnataka 570025, India
Lat 12.286966°
Long 76.659985°
01/03/24 06:59 PM GMT +05:30

 GPS Map Camera

ROOM NO. 019



GPS Map Camera

Mysuru, Karnataka, India
7MP6+W35, 1st Cross Rd, Gundurao Nagar,
Chamundipuram, Mysuru, Karnataka 570025, India
Lat 12.286958°
Long 76.659938°
01/03/24 06:59 PM GMT +05:30



ROOM NO. 020



ROOM NO. 027



GPS Map Camera

Mysuru, Karnataka, India

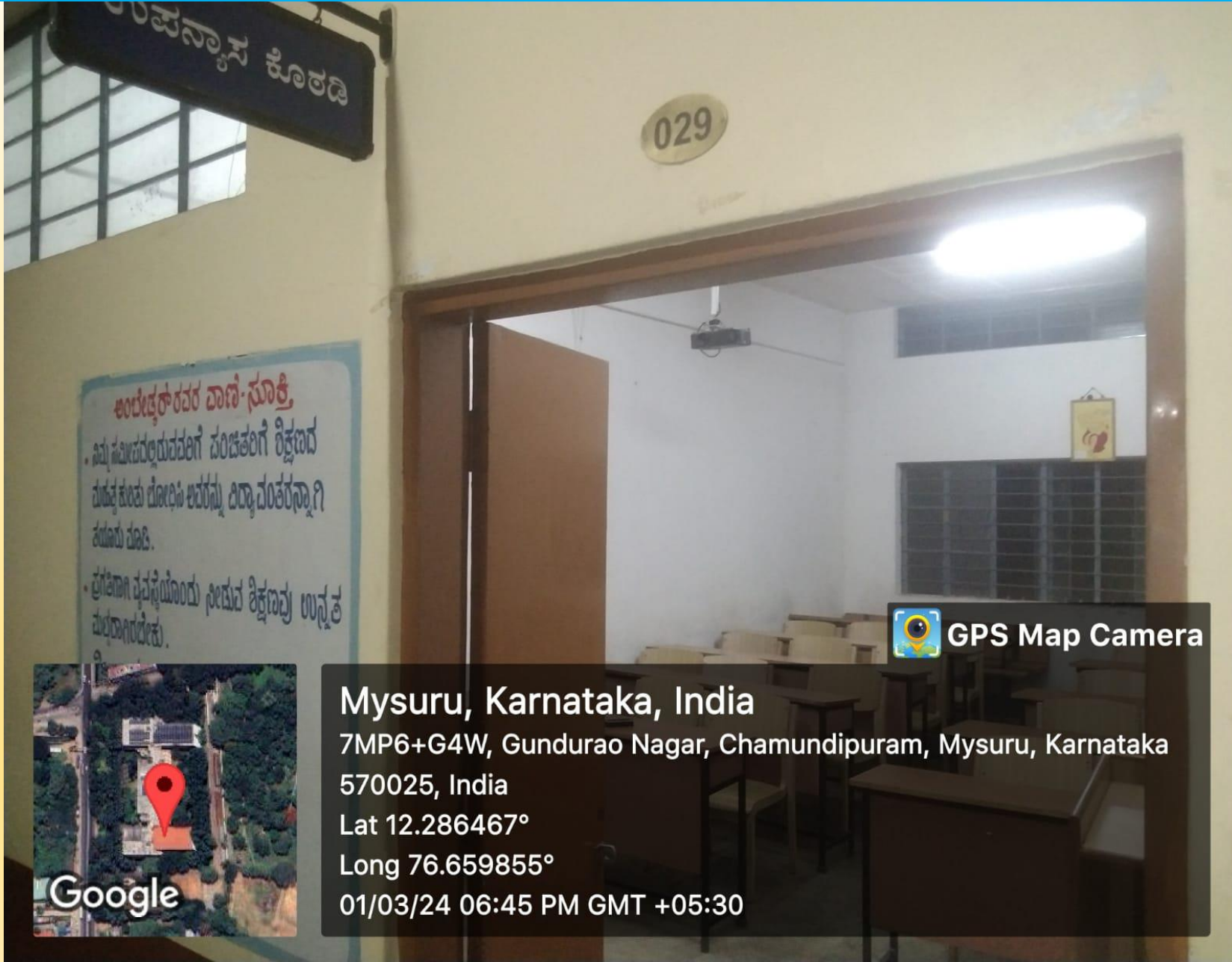
7MP6+G4W, Gundurao Nagar, Chamundipuram, Mysuru,
Karnataka 570025, India

Lat 12.286533°

Long 76.6599°

01/03/24 06:44 PM GMT +05:30

ROOM NO. 029



ಅಂಜನೇಶ್ವರನ ವಾಣಿ-ಸೂಕ್ತಿ
ನಿಮ್ಮ ಸಮೀಪದಲ್ಲಿರುವವರಿಗೆ ಪರಿಚಿತರಿಗೆ ಶಿಕ್ಷಣದ
ಮಹತ್ವವನ್ನು ಬೋಧಿಸಿ ಅದರನ್ನು ಜಿಜ್ಞಾಸೆಯಿಂದ
ಸಿದ್ಧಪಡಿಸಿ.
ಶ್ರೀಶಿವನು ವ್ಯವಸ್ಥೆಯನ್ನು ನೀಡುವ ಶಿಕ್ಷಣವು ಉನ್ನತ
ಮಟ್ಟದವೇನು.



Mysuru, Karnataka, India
7MP6+G4W, Gundurao Nagar, Chamundipuram, Mysuru, Karnataka
570025, India
Lat 12.286467°
Long 76.659855°
01/03/24 06:45 PM GMT +05:30

ROOM NO. 030



GPS Map Camera



Mysuru, Karnataka, India

7MP6+G4W, Gundurao Nagar, Chamundipuram, Mysuru,
Karnataka 570025, India

Lat 12.286483°

Long 76.659901°

01/03/24 06:52 PM GMT +05:30

ROOM NO. 031



Mysuru, Karnataka, India

7MP6+G4W, Gundurao Nagar, Chamundipuram, Mysuru,
Karnataka 570025, India

Lat 12.286529°

Long 76.659897°

01/03/24 06:46 PM GMT +05:30

GPS Map Camera

ROOM NO. 106



Mysuru, Karnataka, India
7MP5+WVG, 1st Cross Rd, Gundurao Nagar,
Chamundipuram, Mysuru, Karnataka 570025, India
Lat 12.286974°
Long 76.659857°
04/03/24 03:47 PM GMT +05:30

ROOM NO. 107



GPS Map Camera



Mysuru, Karnataka, India
7MP6+W35, 1st Cross Rd, Gundurao Nagar,
Chamundipuram, Mysuru, Karnataka 570025, India
Lat 12.286971°
Long 76.65995°
01/03/24 07:18 PM GMT +05:30

ROOM NO. 108



Mysuru, Karnataka, India
7MP6+W35, 1st Cross Rd, Gundurao Nagar,
Chamundipuram, Mysuru, Karnataka 570025, India
Lat 12.286965°
Long 76.659947°
01/03/24 07:21 PM GMT +05:30

GPS Map Camera

ROOM NO. 109



GPS Map Camera

Mysuru, Karnataka, India
7MP6+W35, 1st Cross Rd, Gundurao Nagar,
Chamundipuram, Mysuru, Karnataka 570025, India
Lat 12.286966°
Long 76.660015°
01/03/24 07:26 PM GMT +05:30

ROOM NO. 110



GPS Map Camera



Mysuru, Karnataka, India

7MP6+W35, 1st Cross Rd, Gundurao Nagar,
Chamundipuram, Mysuru, Karnataka 570025, India

Lat 12.286962°

Long 76.66001°

01/03/24 07:30 PM GMT +05:30

ROOM NO. 111



GPS Map Camera




Mysuru, Karnataka, India
7MP6+W35, 1st Cross Rd, Gundurao Nagar,
Chamundipuram, Mysuru, Karnataka 570025, India
Lat 12.28697°
Long 76.660073°
01/03/24 07:35 PM GMT +05:30

ROOM NO. 112



GPS Map Camera



Mysuru, Karnataka, India
7MP6+W35, 1st Cross Rd, Gundurao Nagar,
Chamundipuram, Mysuru, Karnataka 570025, India
Lat 12.286955°
Long 76.660069°
01/03/24 07:39 PM GMT +05:30

ROOM NO. 113



Mysuru, Karnataka, India
7MP6+W35, 1st Cross Rd, Gundurao Nagar,
Chamundipuram, Mysuru, Karnataka 570025, India
Lat 12.286976°
Long 76.660072°
01/03/24 07:43 PM GMT +05:30

GPS Map Camera

ROOM NO. 114



Mysuru, Karnataka, India
7MP6+W35, 1st Cross Rd, Gundurao Nagar,
Chamundipuram, Mysuru, Karnataka 570025, India
Lat 12.286967°
Long 76.660019°
01/03/24 07:48 PM GMT +05:30

GPS Map Camera

ROOM NO. 115



GPS Map Camera



Mysuru, Karnataka, India
7MP6+W35, 1st Cross Rd, Gundurao Nagar,
Chamundipuram, Mysuru, Karnataka 570025, India
Lat 12.286964°
Long 76.660016°
01/03/24 07:53 PM GMT +05:30

ROOM NO. 116



GPS Map Camera



Mysuru, Karnataka, India
7MP6+W35, 1st Cross Rd, Gundurao Nagar,
Chamundipuram, Mysuru, Karnataka 570025, India
Lat 12.286968°
Long 76.659952°
01/03/24 08:00 PM GMT +05:30

ROOM NO. 120



Mysuru, Karnataka, India
7MP6+G4W, Gundurao Nagar, Chamundipuram, Mysuru,
Karnataka 570025, India
Lat 12.286533°
Long 76.659907°
01/03/24 08:06 PM GMT +05:30

ROOM NO. 121




Mysuru, Karnataka, India

7MP6+G4W, Gundurao Nagar, Chamundipuram, Mysuru,
Karnataka 570025, India

Lat 12.286539°

Long 76.659879°

01/03/24 08:10 PM GMT +05:30

 GPS Map Camera

ROOM NO. 122



Mysuru, Karnataka, India
7MP6+G4W, Gundurao Nagar, Chamundipuram, Mysuru,
Karnataka 570025, India
Lat 12.28653°
Long 76.659905°
01/03/24 08:15 PM GMT +05:30

GPS Map Camera

ROOM NO. 123



Mysuru, Karnataka, India
7MP6+G4W, Gundurao Nagar, Chamundipuram, Mysuru,
Karnataka 570025, India
Lat 12.286537°
Long 76.659919°
01/03/24 08:18 PM GMT +05:30

GPS Map Camera

ROOM NO. 124



 **GPS Map Camera**



Mysuru, Karnataka, India

7MP6+G4W, Gundurao Nagar, Chamundipuram, Mysuru, Karnataka
570025, India

Lat 12.286442°

Long 76.659855°

01/03/24 08:23 PM GMT +05:30

ROOM NO. 125



Mysuru, Karnataka, India

7MP6+G4W, Gundurao Nagar, Chamundipuram, Mysuru,
Karnataka 570025, India

Lat 12.286525°

Long 76.659874°

01/03/24 08:28 PM GMT +05:30

ROOM NO. 127



ROOM NO. 128



Mysuru, Karnataka, India

7MP6+G4W, Gundurao Nagar, Chamundipuram, Mysuru,
Karnataka 570025, India

Lat 12.286375°

Long 76.65979°

04/03/24 03:04 PM GMT +05:30

ROOM NO. 137



ROOM NO. 140



GPS Map Camera



Mysuru, Karnataka, India


7MP6+G4W, Gundurao Nagar, Chamundipuram, Mysuru,
Karnataka 570025, India

Lat 12.286637°

Long 76.6598°

02/03/24 10:21 AM GMT +05:30

ROOM NO. 208



Mysuru, Karnataka, India

7MP6+W35, 1st Cross Rd, Gundurao Nagar,
Chamundipuram, Mysuru, Karnataka 570025, India

Lat 12.286969°

Long 76.659934°

01/03/24 08:40 PM GMT +05:30

ROOM NO. 209



GPS Map Camera

Mysuru, Karnataka, India
7MP6+W35, 1st Cross Rd, Gundurao Nagar,
Chamundipuram, Mysuru, Karnataka 570025, India
Lat 12.286967°
Long 76.659912°
01/03/24 08:44 PM GMT +05:30

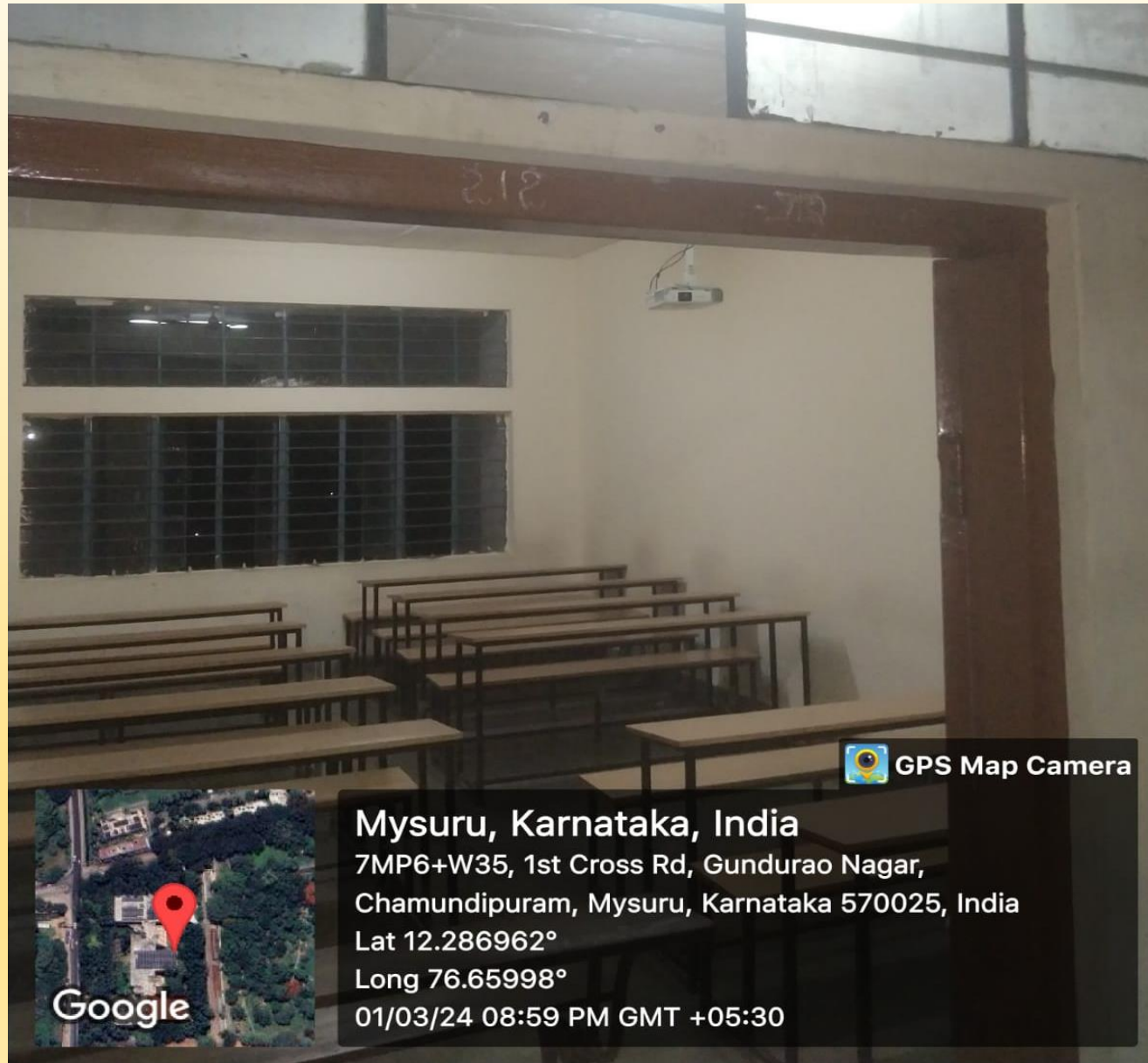
ROOM NO. 210



ROOM NO. 211



ROOM NO. 212



Mysuru, Karnataka, India

7MP6+W35, 1st Cross Rd, Gundurao Nagar,
Chamundipuram, Mysuru, Karnataka 570025, India

Lat 12.286962°

Long 76.65998°

01/03/24 08:59 PM GMT +05:30

ROOM NO. 213



ROOM NO. 214



ROOM NO. 215



ROOM NO. 216



ROOM NO. 217



ROOM NO. 220



Mysuru, Karnataka, India
7MP6+G4W, Gundurao Nagar, Chamundipuram, Mysuru,
Karnataka 570025, India
Lat 12.286531°
Long 76.659903°
01/03/24 09:15 PM GMT +05:30

ROOM NO. 221



Mysuru, Karnataka, India

7MP6+G4W, Gundurao Nagar, Chamundipuram, Mysuru,
Karnataka 570025, India

Lat 12.286535°

Long 76.659903°

01/03/24 09:15 PM GMT +05:30

GPS Map Camera

ROOM NO. 222



GPS Map Camera



Mysuru, Karnataka, India
7MP6+G4W, Gundurao Nagar, Chamundipuram, Mysuru,
Karnataka 570025, India
Lat 12.286539°
Long 76.659892°
01/03/24 09:17 PM GMT +05:30

ROOM NO. 223



Mysuru, Karnataka, India

7MP6+G4W, Gundurao Nagar, Chamundipuram, Mysuru,
Karnataka 570025, India

Lat 12.286527°

Long 76.659934°

01/03/24 09:23 PM GMT +05:30

ROOM NO. 224



GPS Map Camera



Mysuru, Karnataka, India

7MP6+G4W, Gundurao Nagar, Chamundipuram, Mysuru,
Karnataka 570025, India

Lat 12.286524°

Long 76.659912°

01/03/24 09:24 PM GMT +05:30

ROOM NO. 225




GPS Map Camera



Mysuru, Karnataka, India
7MP6+G4W, Gundurao Nagar, Chamundipuram, Mysuru,
Karnataka 570025, India
Lat 12.286537°
Long 76.65989°
01/03/24 09:24 PM GMT +05:30

ROOM NO. 229




Mysuru, Karnataka, India

7MP6+G4W, Gundurao Nagar, Chamundipuram, Mysuru,
Karnataka 570025, India

Lat 12.286044°

Long 76.659876°

02/03/24 10:24 AM GMT +05:30

 GPS Map Camera

ROOM NO. 231



ROOM NO. 236



 **GPS Map Camera**

Mysuru, Karnataka, India

7MP6+G4W, Gundurao Nagar, Chamundipuram, Mysuru, Karnataka

570025, India

Lat 12.286083°

Long 76.659867°

01/03/24 11:45 AM GMT +05:30



ROOM NO. 238



Mysuru, Karnataka, India
7MP6+G4W, Gundurao Nagar, Chamundipuram, Mysuru,
Karnataka 570025, India
Lat 12.286066°
Long 76.659867°
02/03/24 10:27 AM GMT +05:30

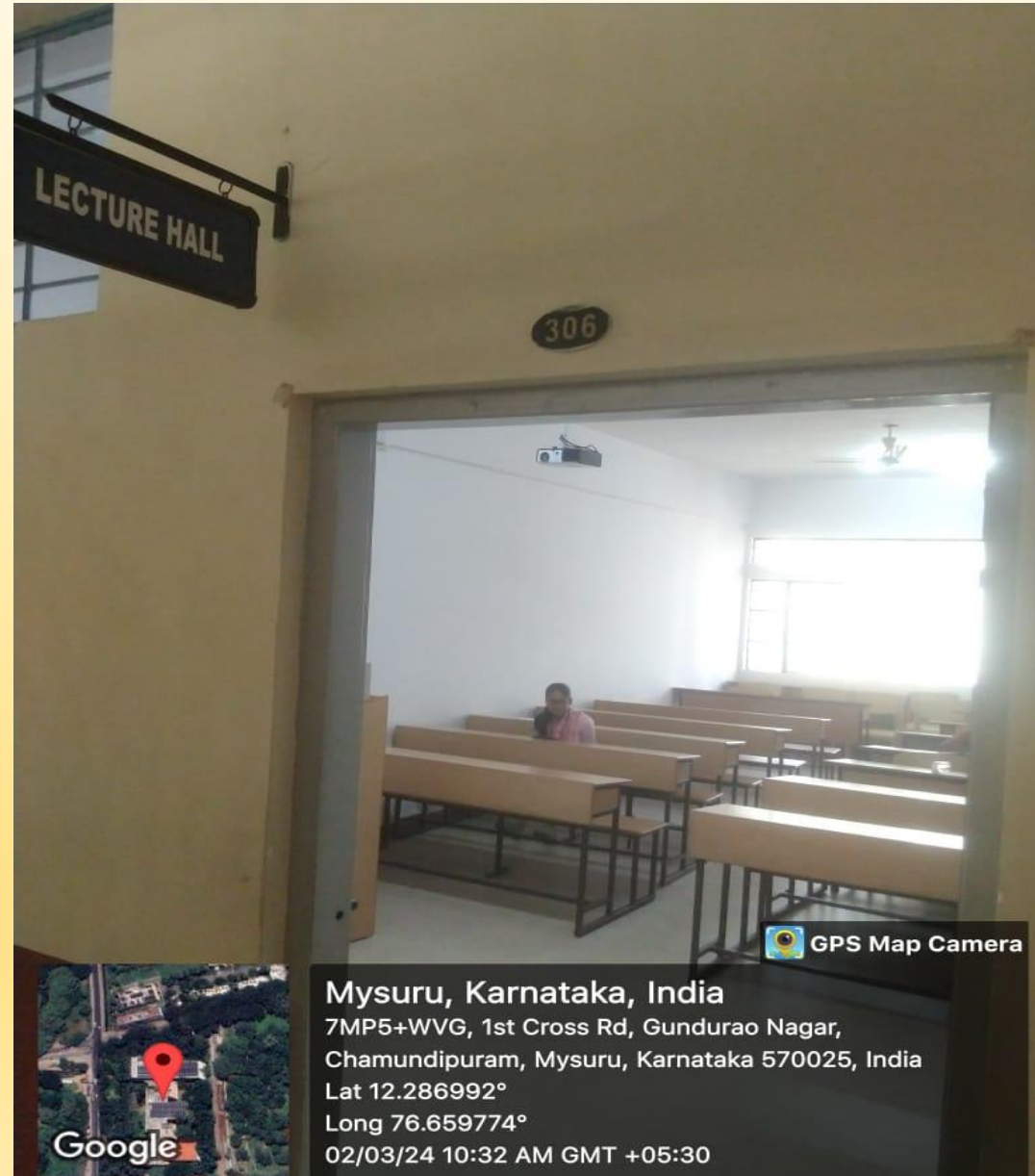
GPS Map Camera

ROOM NO. 302



Mysuru, Karnataka, India
7MP5+WVG, 1st Cross Rd, Gundurao Nagar,
Chamundipuram, Mysuru, Karnataka 570025, India
Lat 12.286992°
Long 76.659778°
02/03/24 10:32 AM GMT +05:30

ROOM NO. 306



ROOM NO. 313



GPS Map Camera



Mysuru, Karnataka, India

7MP6+W35, 1st Cross Rd, Gundurao Nagar,
Chamundipuram, Mysuru, Karnataka 570025, India

Lat 12.286969°

Long 76.659931°

02/03/24 10:38 AM GMT +05:30

ROOM NO. 314



Mysuru, Karnataka, India
7MP6+W35, 1st Cross Rd, Gundurao Nagar,
Chamundipuram, Mysuru, Karnataka 570025, India
Lat 12.286979°
Long 76.659938°
02/03/24 10:39 AM GMT +05:30

ROOM NO. 315



GPS Map Camera



Mysuru, Karnataka, India

7MP6+W35, 1st Cross Rd, Gundurao Nagar,
Chamundipuram, Mysuru, Karnataka 570025, India

Lat 12.286976°

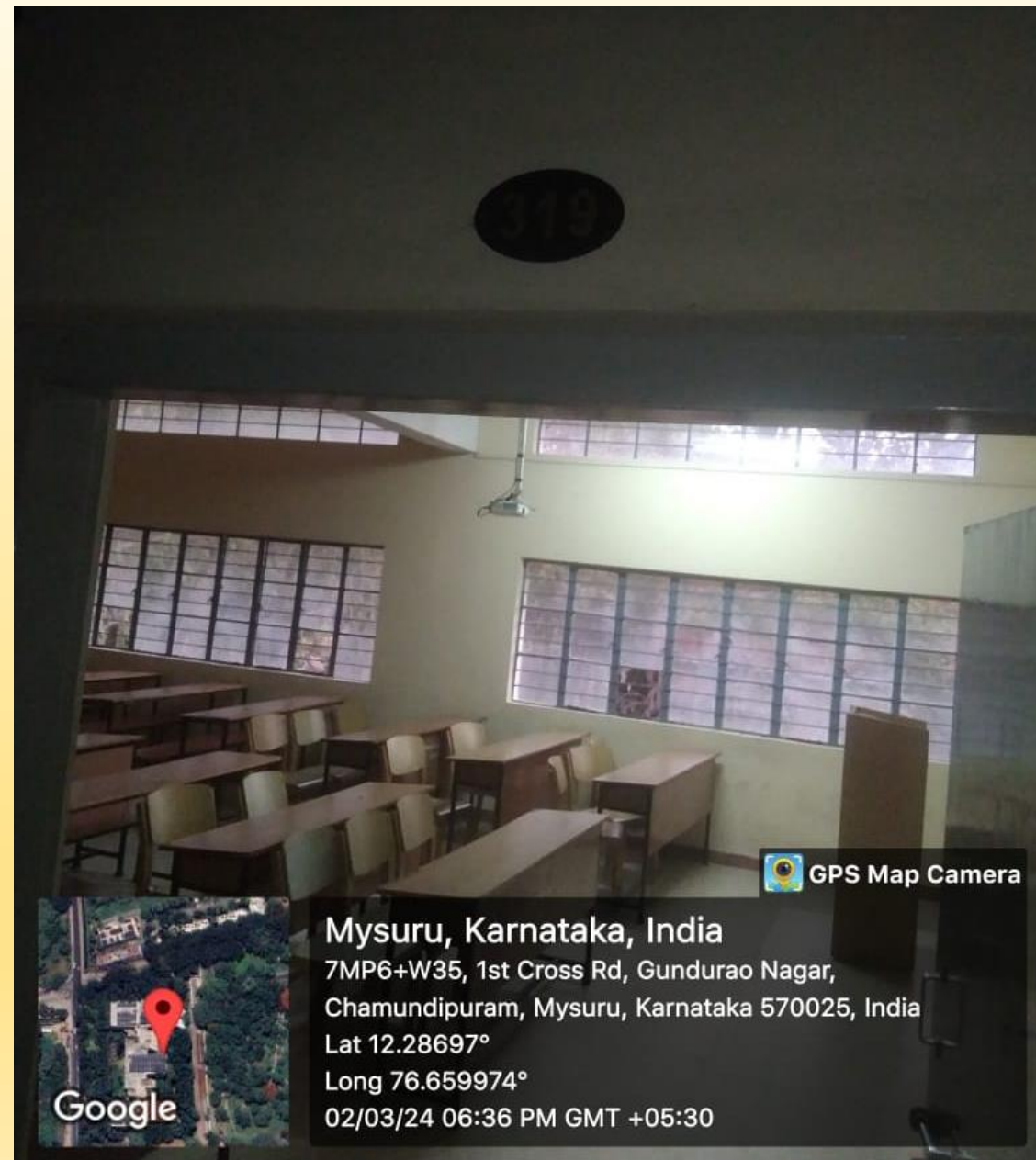
Long 76.659949°

02/03/24 06:42 PM GMT +05:30

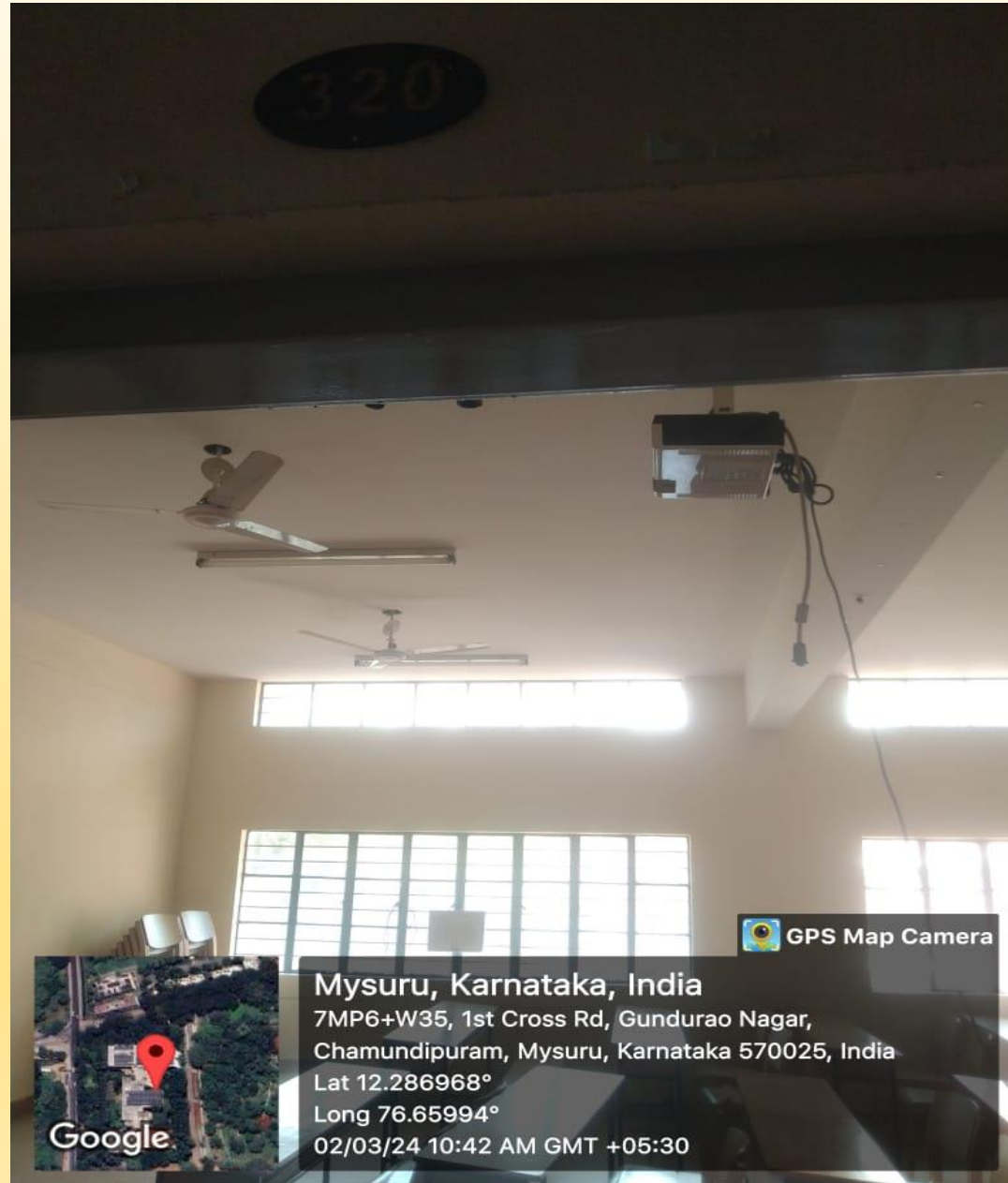
ROOM NO. 316



ROOM NO. 319



ROOM NO. 320



GPS Map Camera

Mysuru, Karnataka, India
7MP6+W35, 1st Cross Rd, Gundurao Nagar,
Chamundipuram, Mysuru, Karnataka 570025, India
Lat 12.286968°
Long 76.65994°
02/03/24 10:42 AM GMT +05:30

ROOM NO. 320A



Mysuru, Karnataka, India
7MP6+W35, 1st Cross Rd, Gundurao Nagar,
Chamundipuram, Mysuru, Karnataka 570025, India
Lat 12.286969°
Long 76.659961°
02/03/24 10:43 AM GMT +05:30

ROOM NO. 330



 **GPS Map Camera**



Mysuru, Karnataka, India

7MP6+G4W, Gundurao Nagar, Chamundipuram, Mysuru, Karnataka

570025, India

Lat 12.286541°

Long 76.659903°

01/03/24 12:11 PM GMT +05:30

ROOM NO. 332



GPS Map Camera



Mysuru, Karnataka, India

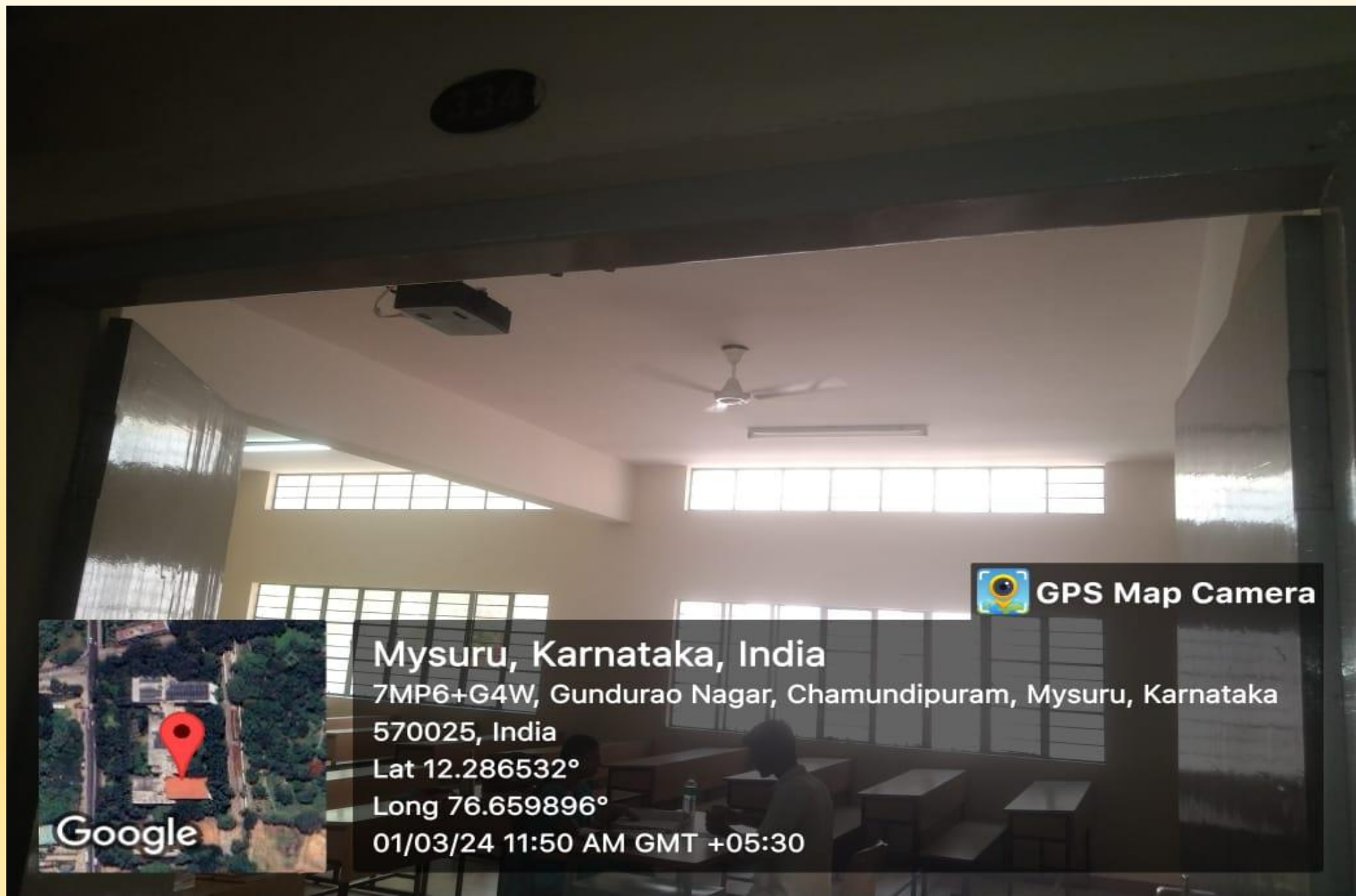
7MP6+G4W, Gundurao Nagar, Chamundipuram, Mysuru,
Karnataka 570025, India

Lat 12.286531°

Long 76.659904°

02/03/24 10:47 AM GMT +05:30

ROOM NO. 334



 **GPS Map Camera**

Mysuru, Karnataka, India

7MP6+G4W, Gundurao Nagar, Chamundipuram, Mysuru, Karnataka
570025, India

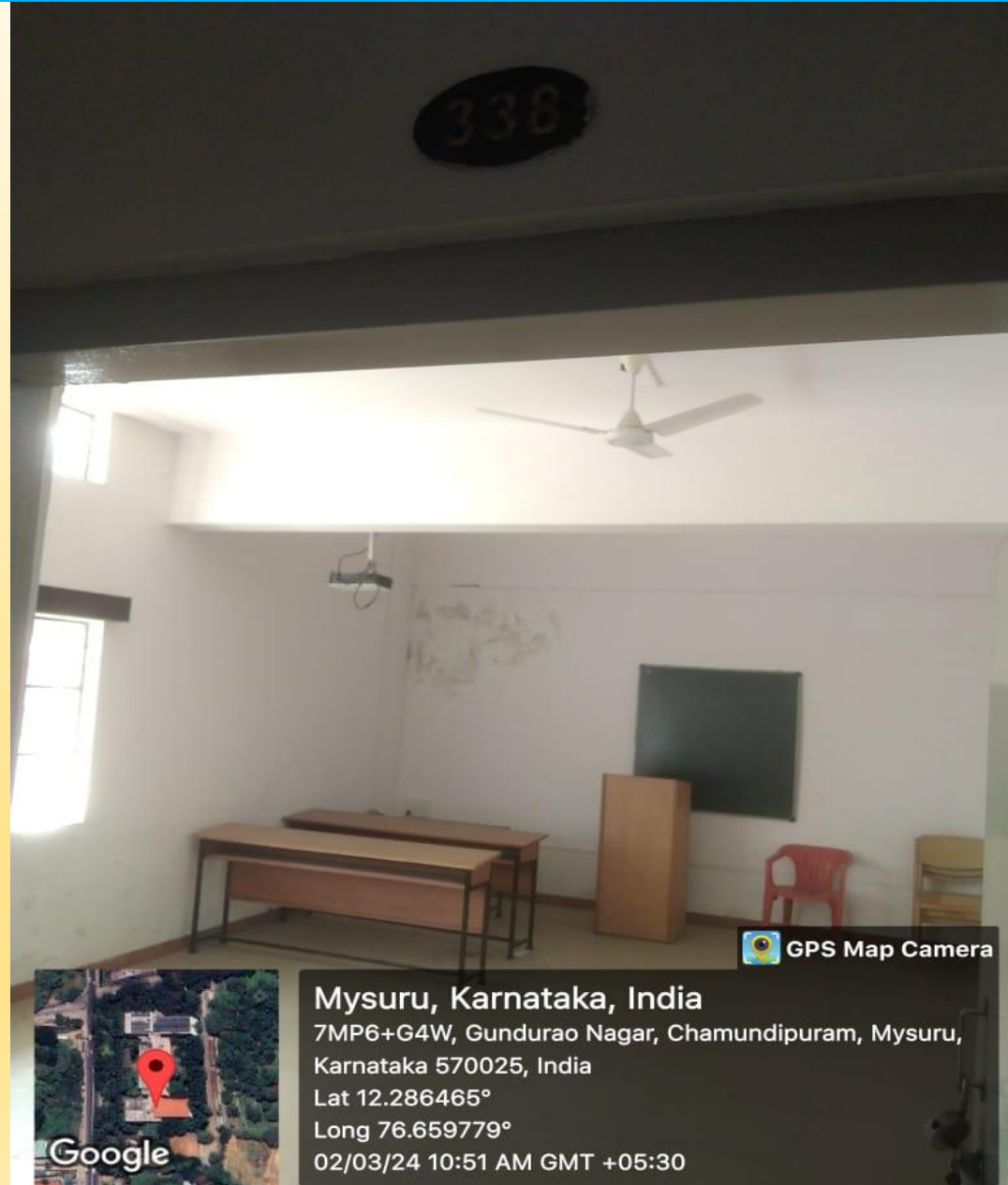
Lat 12.286532°

Long 76.659896°

01/03/24 11:50 AM GMT +05:30



ROOM NO. 338



Mysuru, Karnataka, India

7MP6+G4W, Gundurao Nagar, Chamundipuram, Mysuru,
Karnataka 570025, India

Lat 12.286465°

Long 76.659779°

02/03/24 10:51 AM GMT +05:30

ROOM NO. 345



Mysuru, Karnataka, India

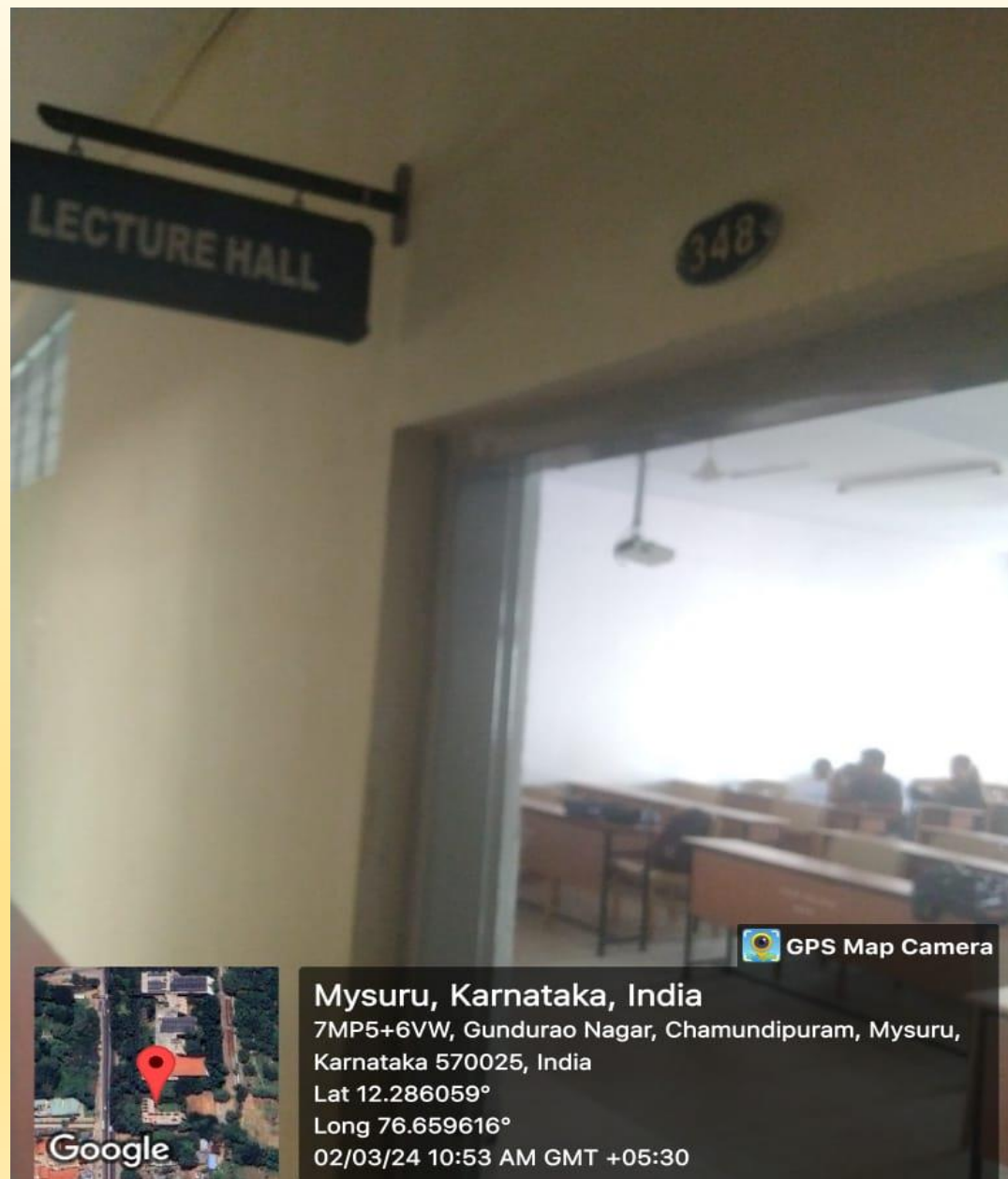
7MP5+6VW, Gundurao Nagar, Chamundipuram, Mysuru,
Karnataka 570025, India

Lat 12.286077°

Long 76.659589°

02/03/24 10:53 AM GMT +05:30

ROOM NO. 348



ROOM NO. 349



SEMINAR HAAL (1st Floor)



Mysuru, Karnataka, India

7MP5+JW3, Gundurao Nagar, Chamundipuram, Mysuru,
Karnataka 570025, India

Lat 12.28634°

Long 76.659812°

11/05/23 01:48 PM

AUDITORIUM (3rd Floor)



Mysuru, Karnataka, India

7MP5+JW3, Gundurao Nagar, Chamundipuram, Mysuru,
Karnataka 570025, India

Lat 12.2864°

Long 76.65967°

02/06/23 11:48 AM